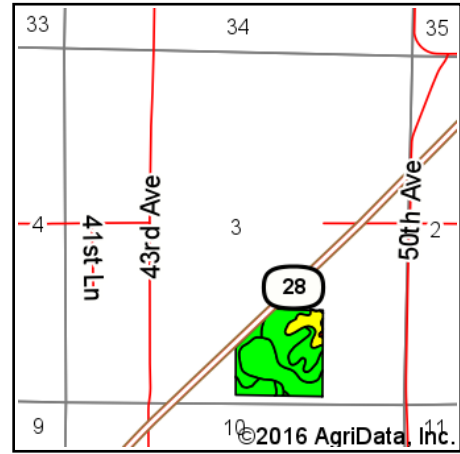
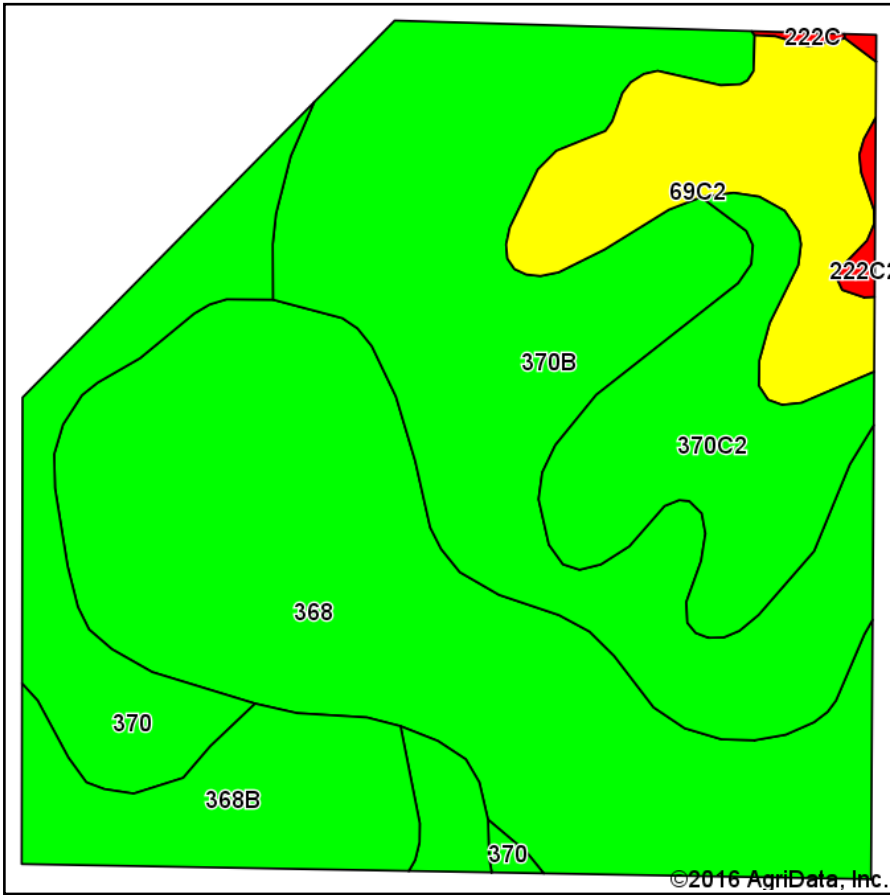


Soils Map










State: **Iowa**
 County: **Warren**
 Location: **3-76N-25W**
 Township: **Jefferson**
 Acres: **36**
 Date: **1/4/2017**

Maps Provided By:

 CUSTOMIZED ONLINE MAPPING
 © AgriData, Inc. 2016 www.AgriDataInc.com



Area Symbol: IA181, Soil Area Version: 21

Code	Soil Description	Acres	Percent of field	CSR2 Legend	Non-Irr Class *c	CSR2**	CSR
368	Macksburg silty clay loam, 0 to 2 percent slopes	11.71	32.5%		Iw	91	95
370B	Sharpsburg silty clay loam, 2 to 5 percent slopes	11.09	30.8%		Ile	90	87
370C2	Sharpsburg silty clay loam, 5 to 9 percent slopes, eroded	3.71	10.3%		IIIle	80	67
69C2	Clearfield silty clay loam, 5 to 9 percent slopes, moderately eroded	3.55	9.9%		IIIw	66	45
370	Sharpsburg silty clay loam, 0 to 2 percent slopes	3.03	8.4%		I	96	92
368B	Macksburg silty clay loam, 2 to 5 percent slopes	2.75	7.6%		Ile	86	90
222C2	Clarinda silty clay loam, 5 to 9 percent slopes, moderately eroded	0.16	0.4%		IVw	34	25
Weighted Average						86.9	83.8

Area Symbol: IA181, Soil Area Version: 21

**IA has updated the CSR values for each county to CSR2.

*c: Using Capabilities Class Dominant Condition Aggregation Method

Soils data provided by USDA and NRCS.